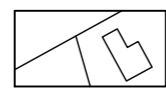
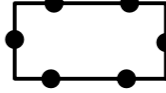






## LEGENDA

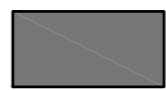
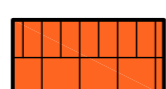
### ALGEMEEN

-  kadastrale situatie
-  plangebied





### ONTSLUITING

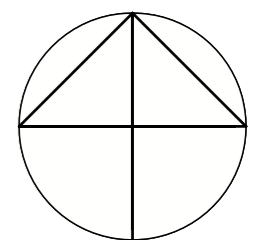
-  verharde weg
-  erfverharding

### BEBOUWING

-  bestaande bebouwing omgeving
-  nieuwe bebouwing

### GROEN

-  groensingel
-  boom
-  plantenborder
-  poel



projectnaam

Gemeente Haaren  
Bestemmingsplan Witvensedijk perceel A999, Esch

onderdeel

Inrichtingsschets

bureau  
Verkuylen  
architectuur

project	14007008B	V01	17-12-2007
projectleider	JN	V02	25-05-2009
tekenaar	JN	V03	09-07-2010
bestandsnaam	ON01 100709 14007008 KRT2.dwg		

schaal	1:500
formaat	A2
blad	2