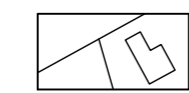
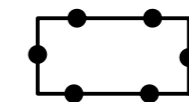





## LEGENDA

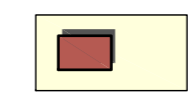
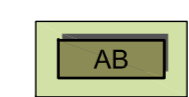

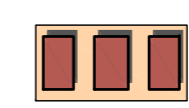
### ALGEMEEN

-  kadastrale situatie
-  plangebied

### ONTSLUITING

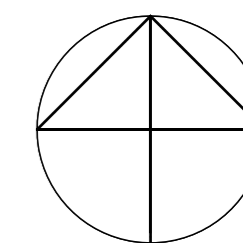
-  verharde weg

### BEBOUWING

-  woning op perceel
-  agrarisch bedrijf
-  niet-agrarisch bedrijf
-  dorpskom Esch

### GROEN

-  bos
-  groensingel
-  bomen
-  akkers en weiden
-  sportvelden
-  water



Gemeente Haaren  
Bestemmingsplan Witvensedijk perceel A999, Esch

Bestaande toestand directe omgeving en plangebied

projectnaam

onderdeel

stedebouw  
bureau  
architectuur  
landschap

project	14007008B	V01	17-12-2007
projectleider	JN	V02	25-05-2009
tekenaar	JN	V03	09-07-2010
bestandsnaam	ON01 100709 14007008 KRT1.dwg		

schaal	1:500
formaat	A2
blad	2

Verkuylen