





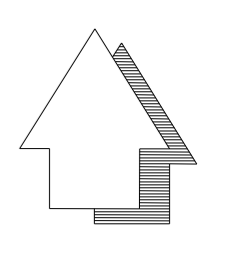



- Plangebied**  
 Plangebiedsgrens
- Dubbelbestemmingen**
-  Waarde - Archeologie 1
  -  Waarde - Archeologie 2
  -  Waarde - Archeologie 3
  -  Waarde - Archeologie 4
- Gebiedsaanduidingen**
-  archeologie opgehoogd



onderwerp: <b>Bestemmingsplan Buitengebied</b>	schaal :	
	datum : 30 - 09 - 2013.	
onderdeel: <b>Plankaart : Dubbelbestemmingen</b>  <b>Archeologie</b>	get.: M.Kips	gez.:
	gewijz.:	
	bureau : Gebiedsontwikkeling	
NL.IMRO.0777.0027BUITENGEBIED.3001		



**GEMEENTE ETTEN-LEUR**  
 ROOSENDAALSEWEG 4  
 POSTBUS 10100 4870 GA ETTEN-LEUR  
 TEL. 076-5024000 FAX 076-5033880  
 I : www.etten-leur.nl E-Mail : info@etten-leur.nl