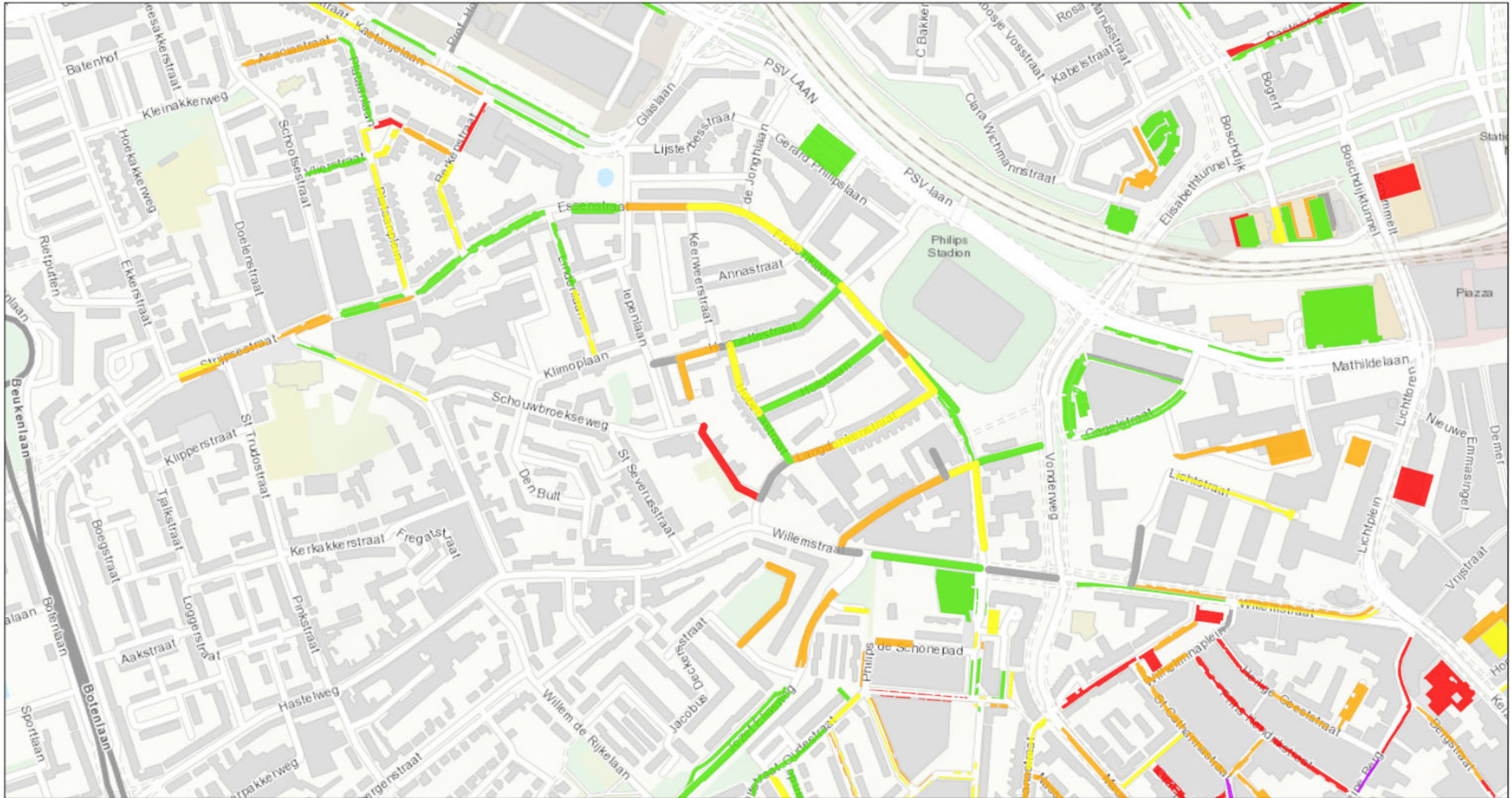


Eindhoven parkeeronderzoek 2019 10-03-2019 13:00-16:00



23-7-2019 13:57:23

(F2) Parkeerdruk zondag 10 maart 2019 (13:00-16:00)

■ geen capaciteit/geen meting

■ < 50%

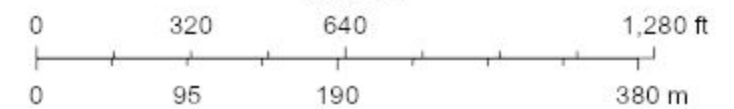
■ 50 - 70%

■ 70 - 90%

■ 90 - 100%

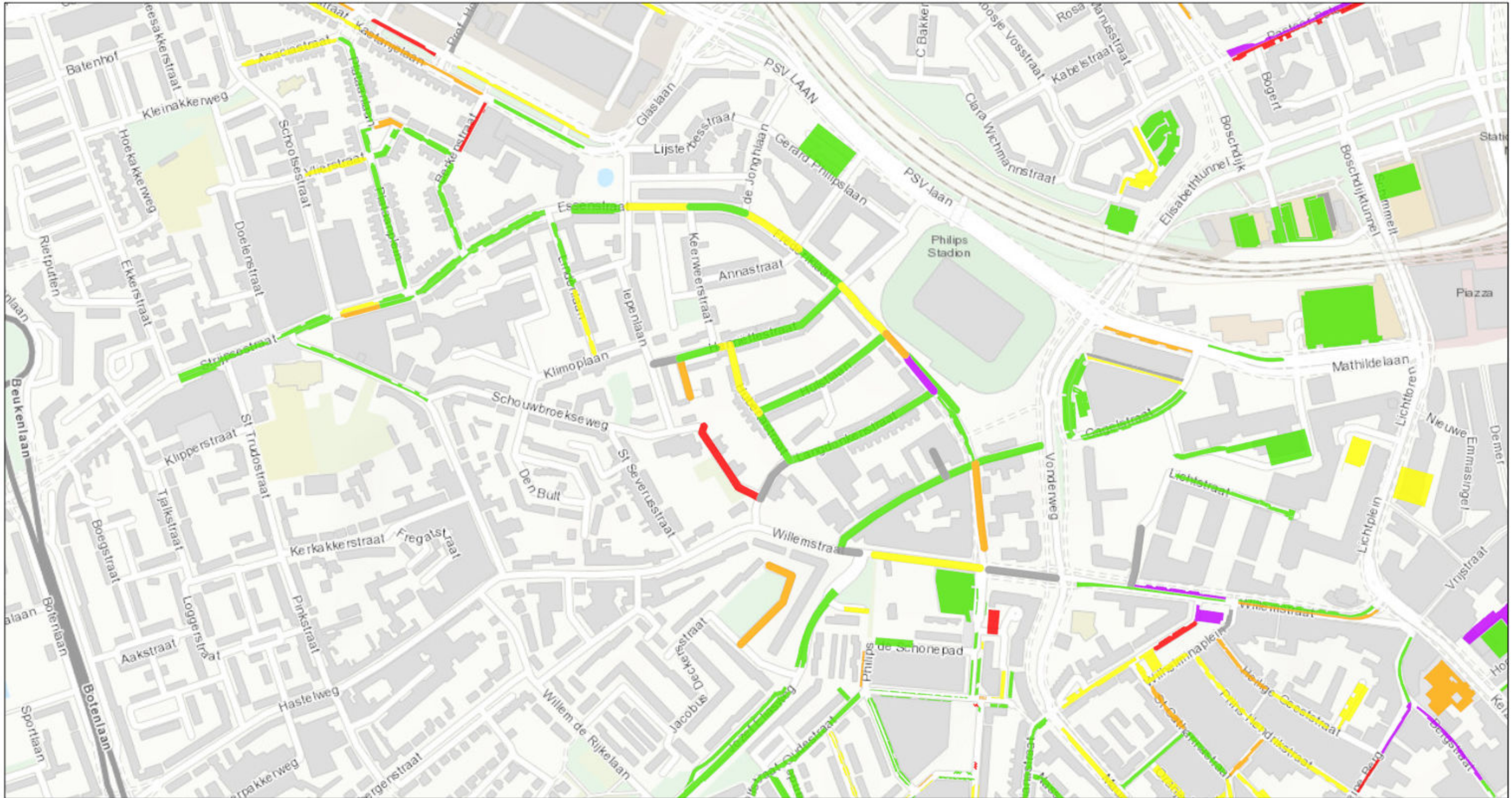
■ > 100%

1:7,644



Sources: Esri, HERE, Garmin, Intermap, increment P Corp., GEBCO, USGS, FAO, NPS, NRCAN, GeoBase, IGN, Kadaster NL, Ordnance Survey, Esri Japan, METI, Esri China (Hong Kong), (c) OpenStreetMap contributors, and the GIS User Community

Eindhoven parkeeronderzoek 2019 12-03-2019 09:00-12:00



23-7-2019 13:58:11

(F3) Parkeerdruk dinsdag 12 maart 2019 (09:00-12:00)

■ geen capaciteit/geen meting

■ < 50%

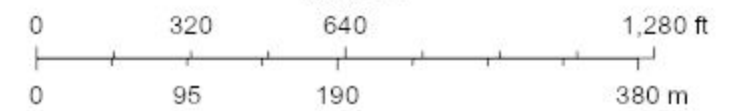
■ 50 - 70%

■ 70 - 90%

■ 90 - 100%

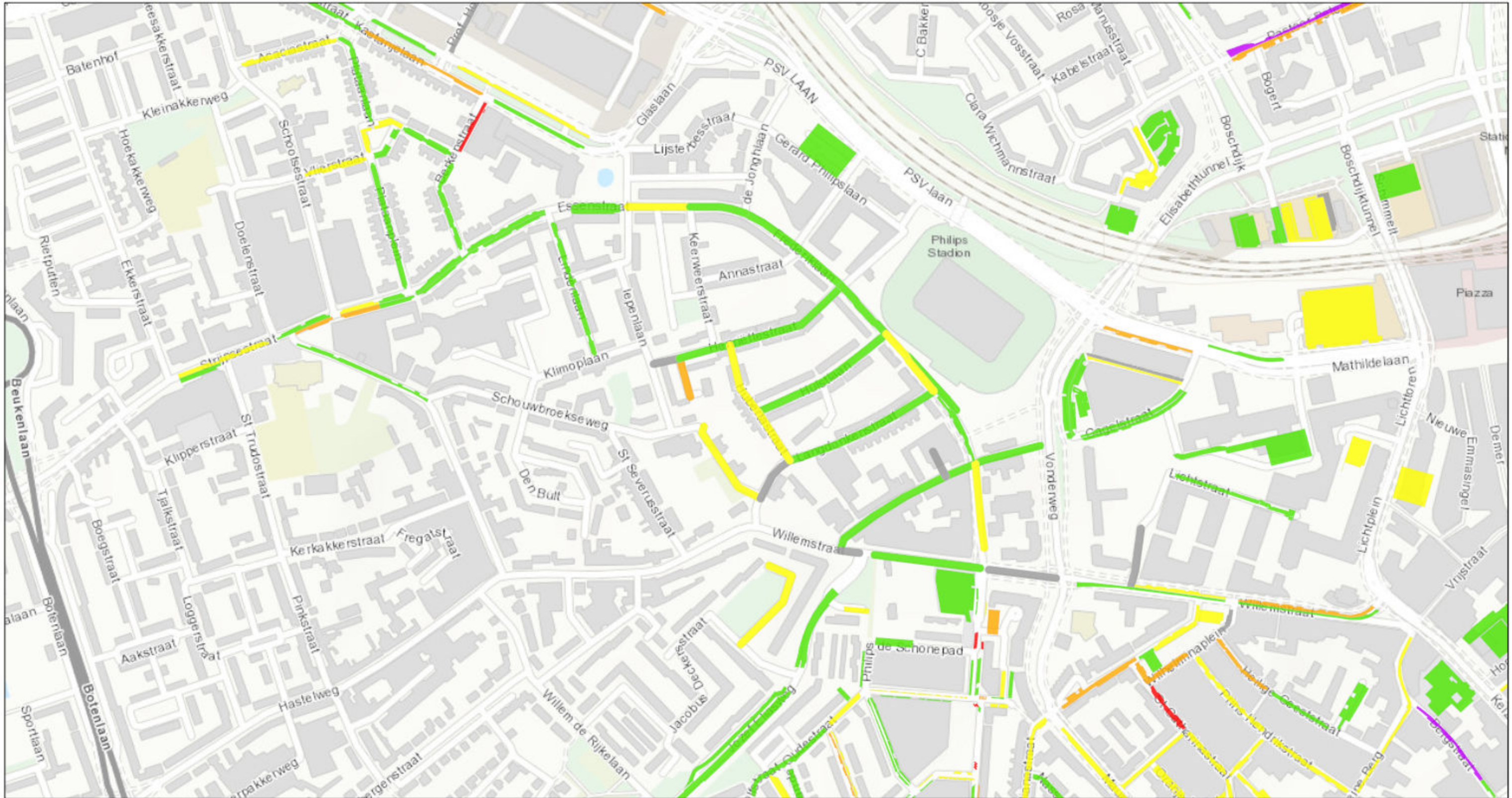
■ > 100%

1:7,644



Sources: Esri, HERE, Garmin, Intermap, increment P Corp., GEBCO, USGS, FAO, NPS, NRCAN, GeoBase, IGN, Kadaster NL, Ordnance Survey, Esri Japan, METI, Esri China (Hong Kong), (c) OpenStreetMap contributors, and the GIS User Community

Eindhoven parkeeronderzoek 2019 12-03-2019 13:00-16:00



23-7-2019 13:58:47

(F4) Parkeerdruk dinsdag 12 maart 2019 (13:00-16:00)

geen capaciteit/geen meting

< 50%

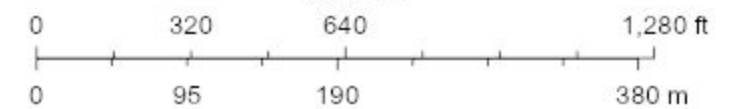
50 - 70%

70 - 90%

90 - 100%

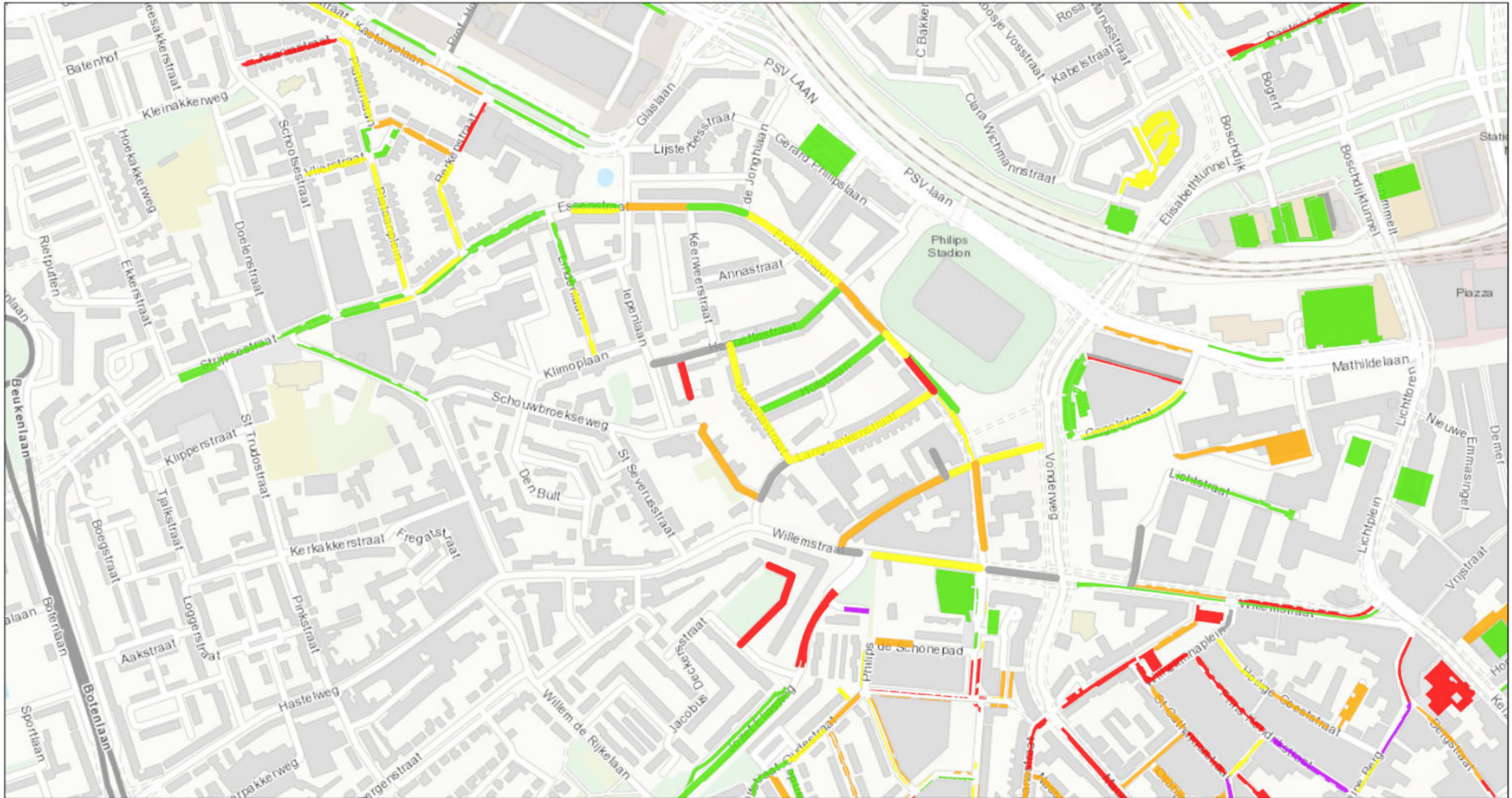
> 100%

1:7,644



Sources: Esri, HERE, Garmin, Intermap, increment P Corp., GEBCO, USGS, FAO, NPS, NRCAN, GeoBase, IGN, Kadaster NL, Ordnance Survey, Esri Japan, METI, Esri China (Hong Kong), (c) OpenStreetMap contributors, and the GIS User Community

Eindhoven parkeeronderzoek 2019 12-03-2019 18:00-21:00



23-7-2019 14:01:06

(F5) Parkeerdruk dinsdag 12 maart 2019 (18:00-21:00)

■ geen capaciteit/geen meeting

■ < 50%

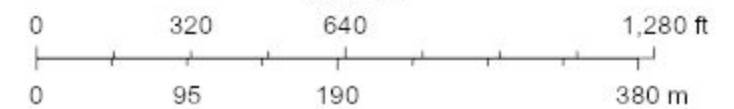
■ 50 - 70%

■ 70 - 90%

■ 90 - 100%

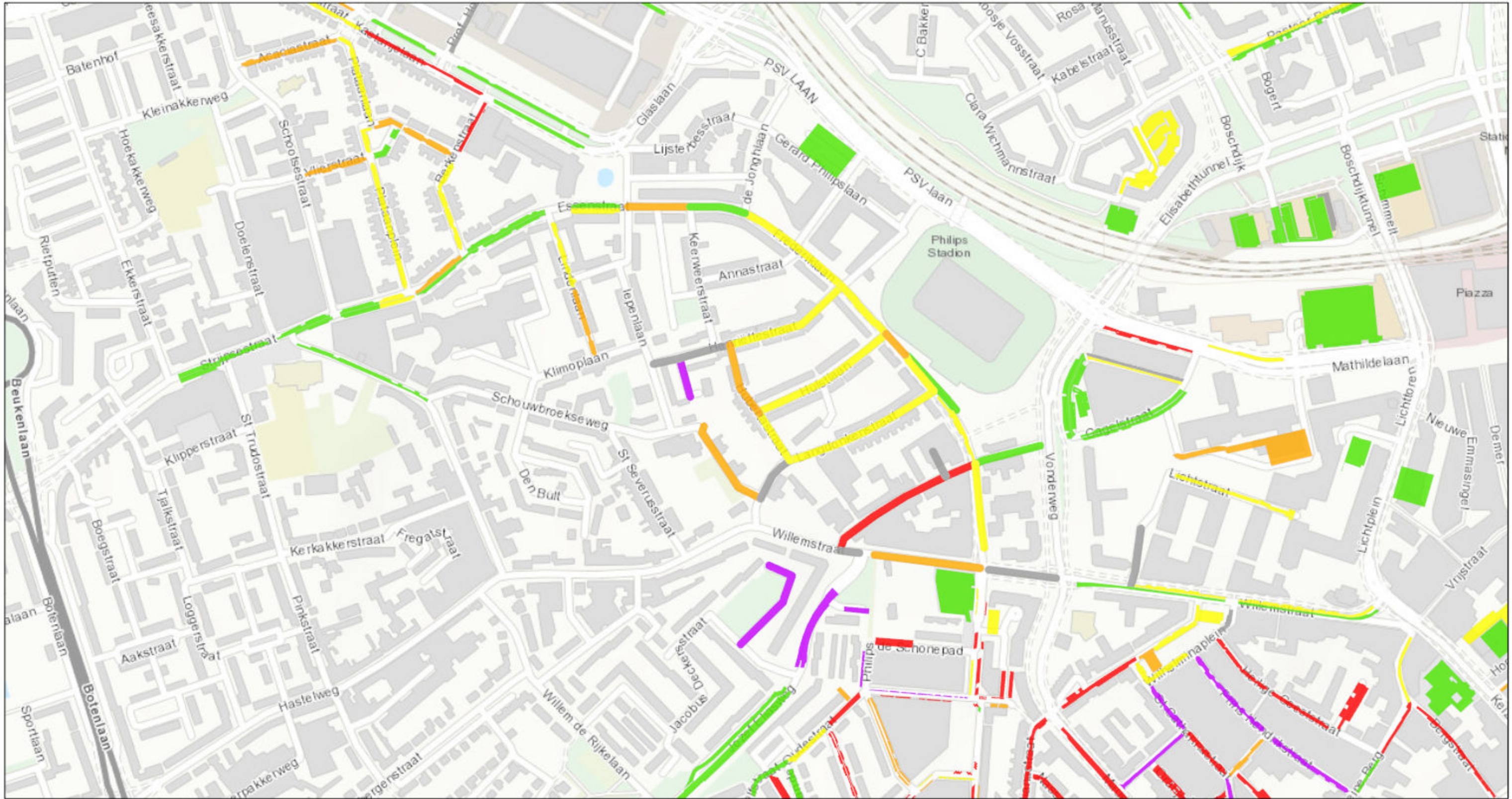
■ > 100%

1:7,644



Sources: Esri, HERE, Garmin, Intermap, increment P Corp., GEBCO, USGS, FAO, NPS, NRCAN, GeoBase, IGN, Kadaster NL, Ordnance Survey, Esri Japan, METI, Esri China (Hong Kong), (c) OpenStreetMap contributors, and the GIS User Community

Eindhoven parkeeronderzoek 2019 12-03-2019 22:00-01:00



23-7-2019 14:02:55

(F6) Parkeerdruk dinsdag 12 maart 2019 (22:00-01:00)

geen capaciteit/geen meting

< 50%

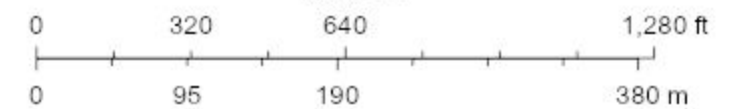
50 - 70%

70 - 90%

90 - 100%

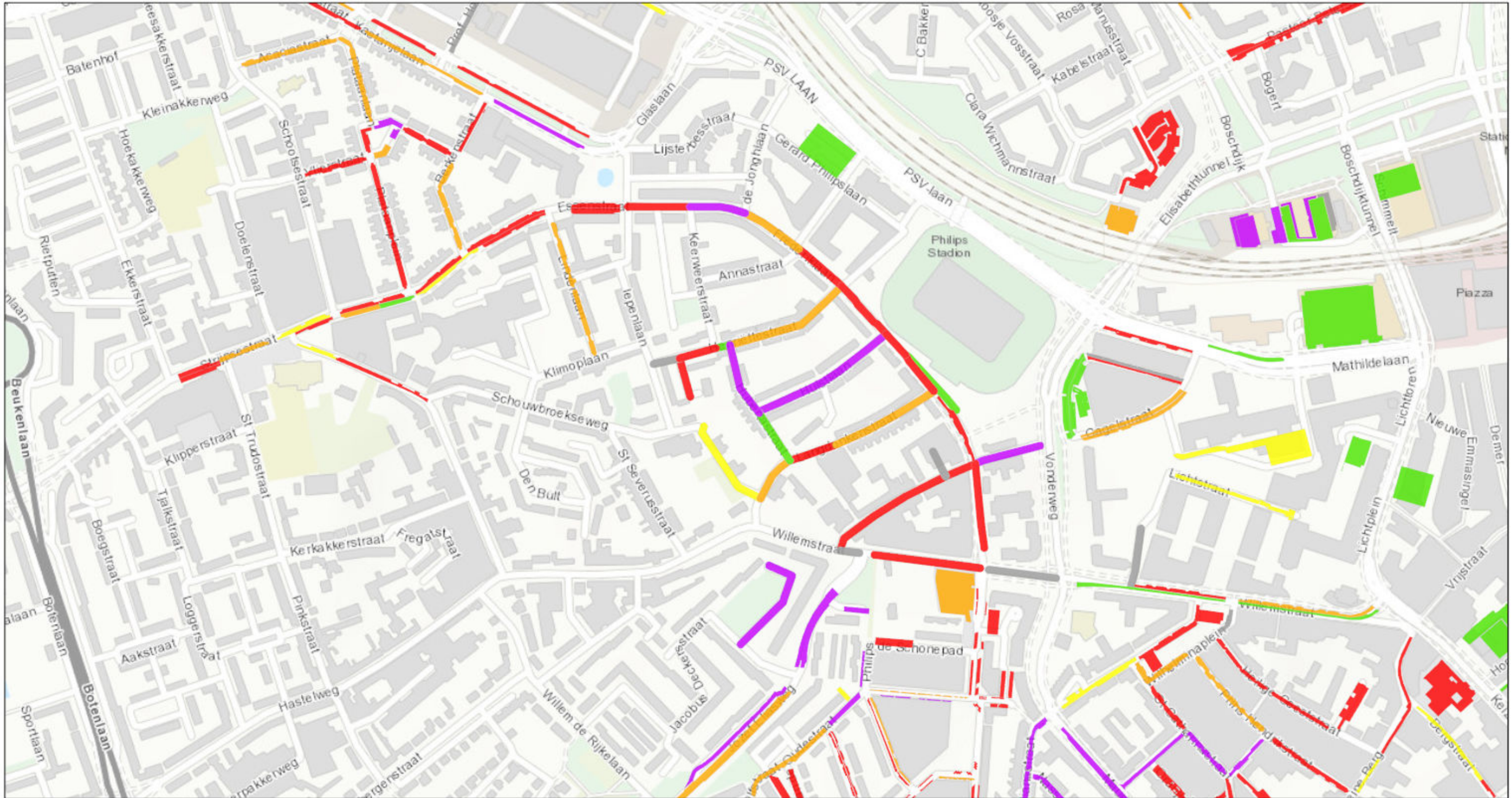
< 100%

1:7,644



Sources: Esri, HERE, Garmin, Intermap, increment P Corp., GEBCO, USGS, FAO, NPS, NRCAN, GeoBase, IGN, Kadaster NL, Ordnance Survey, Esri Japan, METI, Esri China (Hong Kong), (c) OpenStreetMap contributors, and the GIS User Community

Eindhoven parkeeronderzoek 2019 14-03-2019 11:00-14:00



23-7-2019 14:13:29

(F1) Parkeerdruk PSV zondag 14 april 2019 (11:00-14:00)

■ geen capaciteit/geen meting

■ < 50%

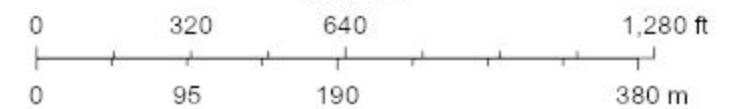
■ 50 - 70%

■ 70- 90%

■ 90 - 100%

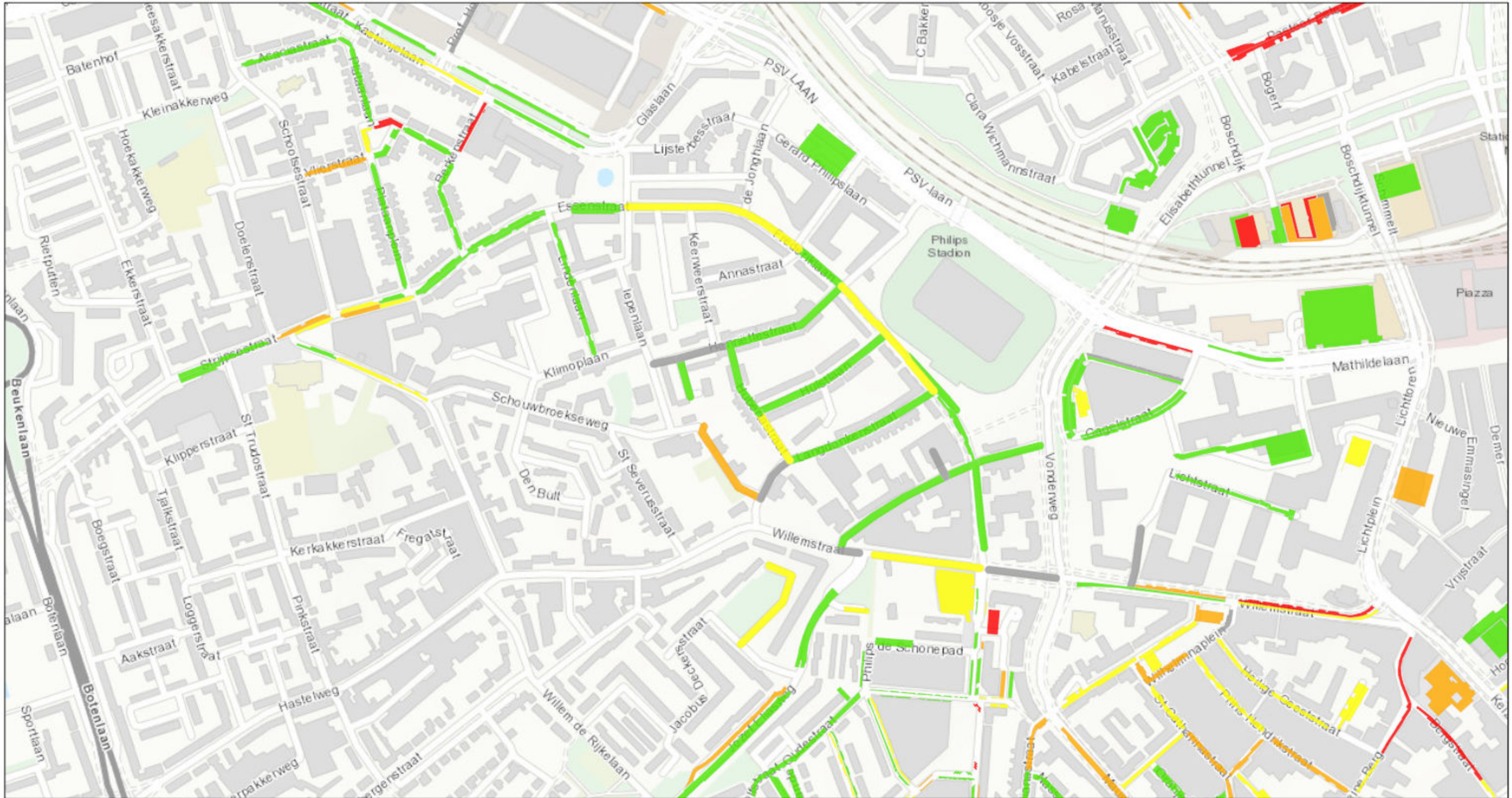
■ > 100%

1:7,644



Sources: Esri, HERE, Garmin, Intermap, increment P Corp., GEBCO, USGS, FAO, NPS, NRCAN, GeoBase, IGN, Kadaster NL, Ordnance Survey, Esri Japan, METI, Esri China (Hong Kong), (c) OpenStreetMap contributors, and the GIS User Community

Eindhoven parkeeronderzoek 2019 15-03-2019 13:00-16:00



23-7-2019 14:04:02

(F7) Parkeerdruk vrijdag 15 maart 2019 (13:00-16:00)

■ geen capaciteit/geen meting

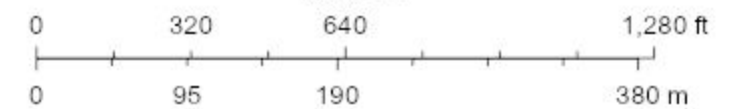
■ < 50%

■ 50 - 70%

■ 70 - 90%

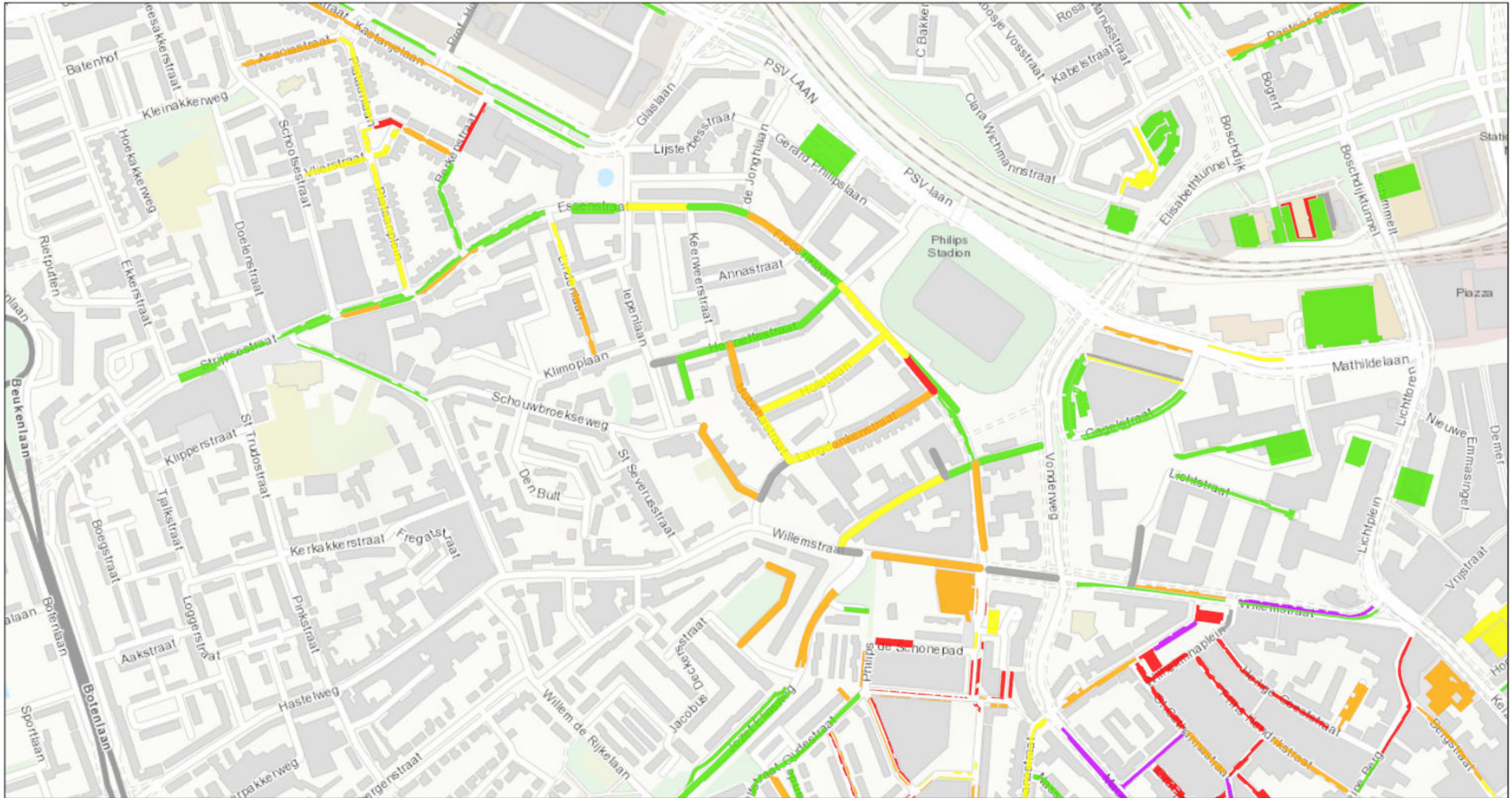
■ 90 - 100%

1:7,644



Sources: Esri, HERE, Garmin, Intermap, increment P Corp., GEBCO, USGS, FAO, NPS, NRCAN, GeoBase, IGN, Kadaster NL, Ordnance Survey, Esri Japan, METI, Esri China (Hong Kong), (c) OpenStreetMap contributors, and the GIS User Community

Eindhoven parkeeronderzoek 2019 15-03-2019 18:00-21:00



23-7-2019 14:04:39

(F8) Parkeerdruk vrijdag 15 maart 2019 (18:00-21:00)

■ geen capaciteit/geen meting

■ < 50%

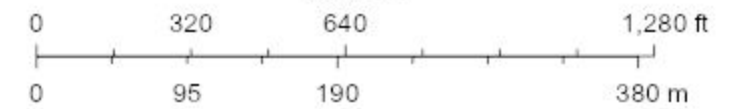
■ 50 - 70%

■ 70 - 90%

■ 90 - 100%

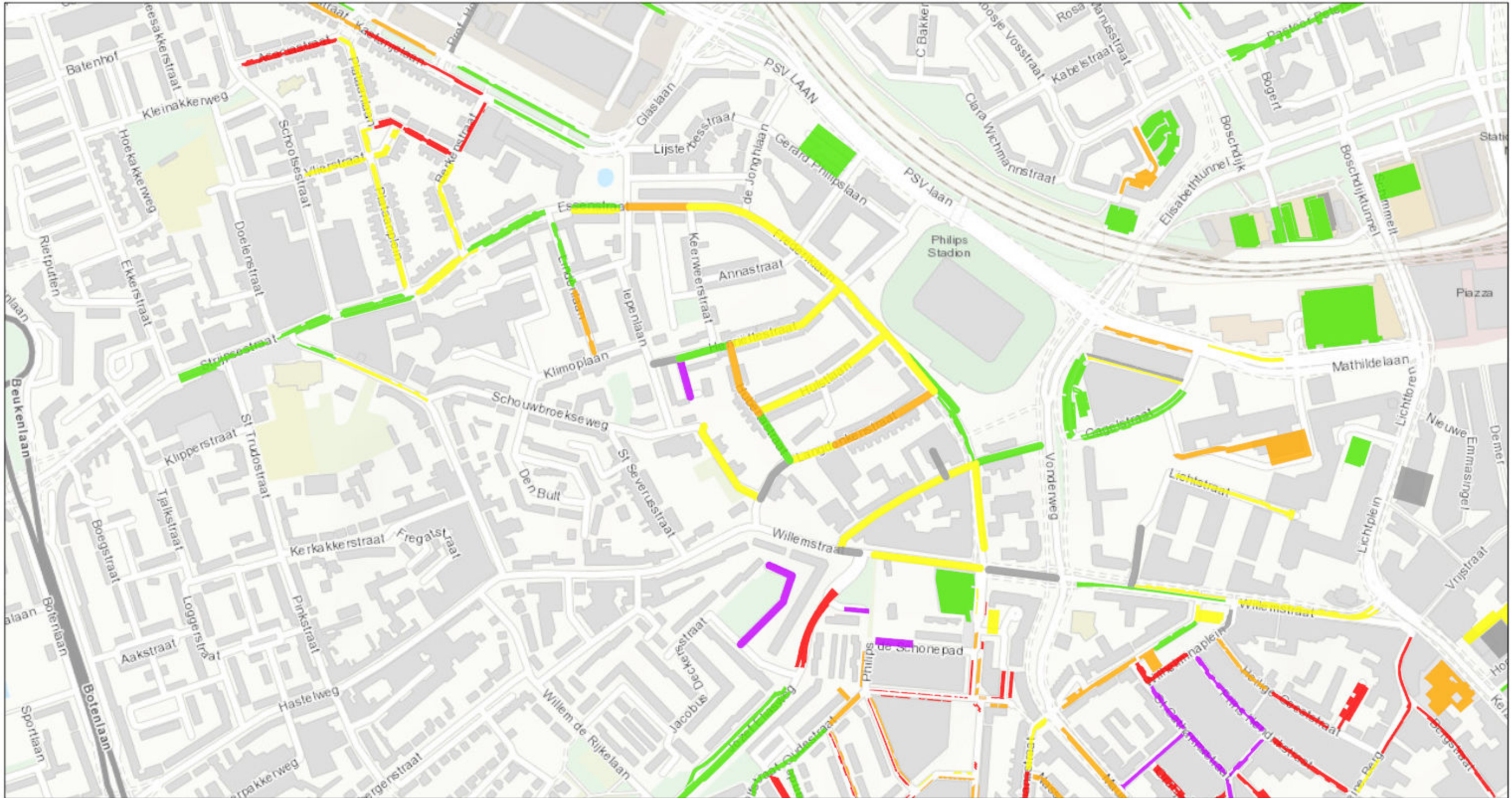
■ > 100%

1:7,644



Sources: Esri, HERE, Garmin, Intermap, increment P Corp., GEBCO, USGS, FAO, NPS, NRCAN, GeoBase, IGN, Kadaster NL, Ordnance Survey, Esri Japan, METI, Esri China (Hong Kong), (c) OpenStreetMap contributors, and the GIS User Community

Eindhoven parkeeronderzoek 2019 15-03-2019 22:00-01:00



23-7-2019 14:19:20

(F9) Parkeerdruk vrijdag 15 maart 2019 (22:00-01:00)

geen capaciteit/geen meting

< 50%

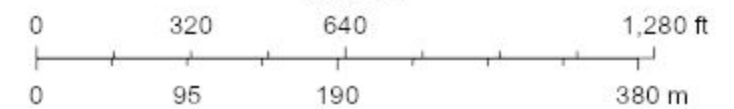
50 - 70%

70 - 90%

90 - 100%

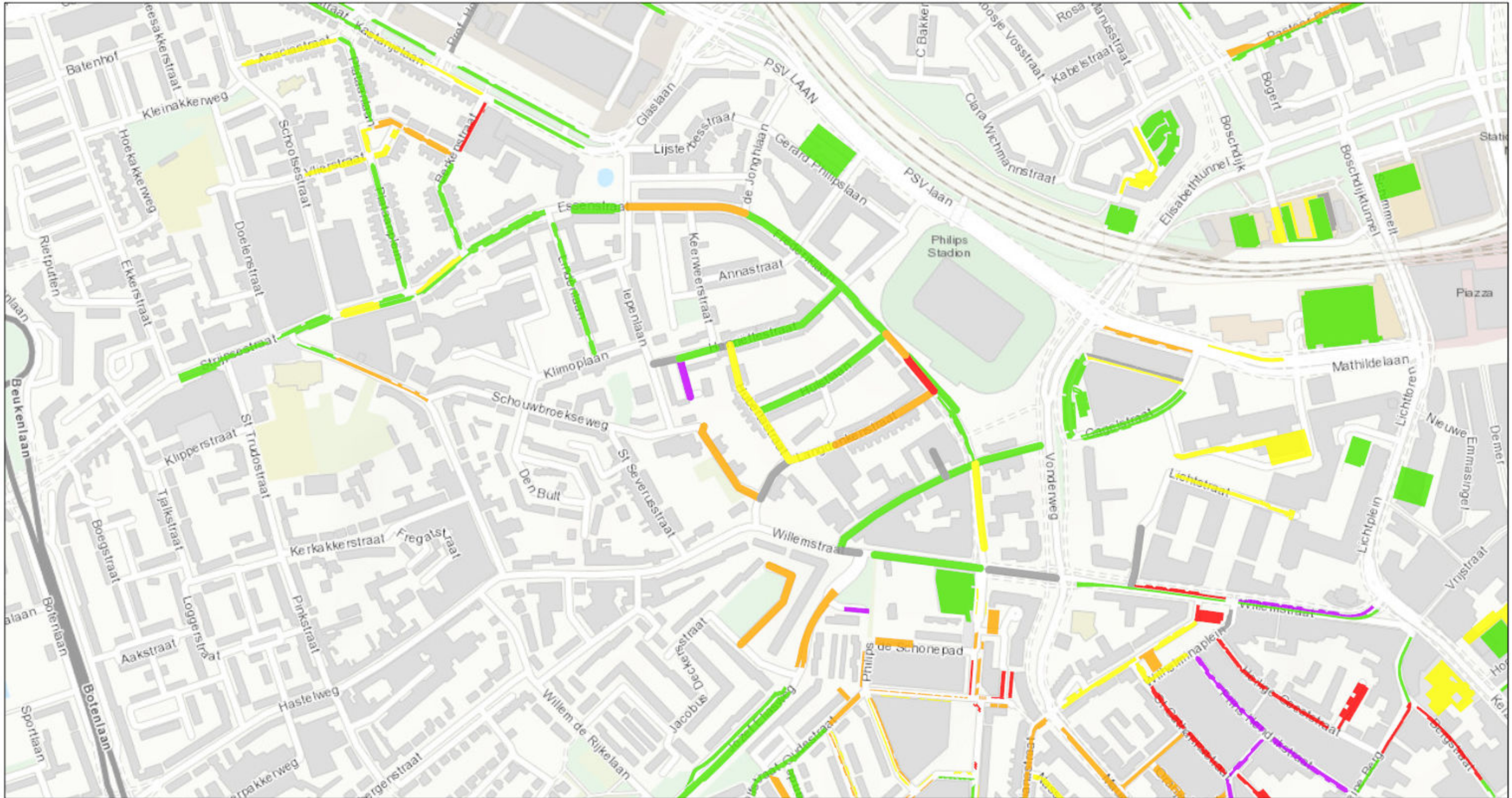
> 100%

1:7,644



Sources: Esri, HERE, Garmin, Intermap, increment P Corp., GEBCO, USGS, FAO, NPS, NRCAN, GeoBase, IGN, Kadaster NL, Ordnance Survey, Esri Japan, METI, Esri China (Hong Kong), (c) OpenStreetMap contributors, and the GIS User Community

Eindhoven parkeeronderzoek 2019 16-03-2019 09:00-12:00



23-7-2019 14:11:26

(E1) Parkeerdruk zaterdag 16 maart 2019 (09:00-12:00)

■ geen capaciteit/geen meting

■ < 50%

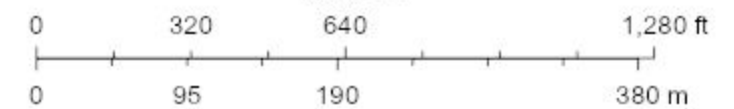
■ 50 - 70%

■ 70 - 90%

■ 90 - 100%

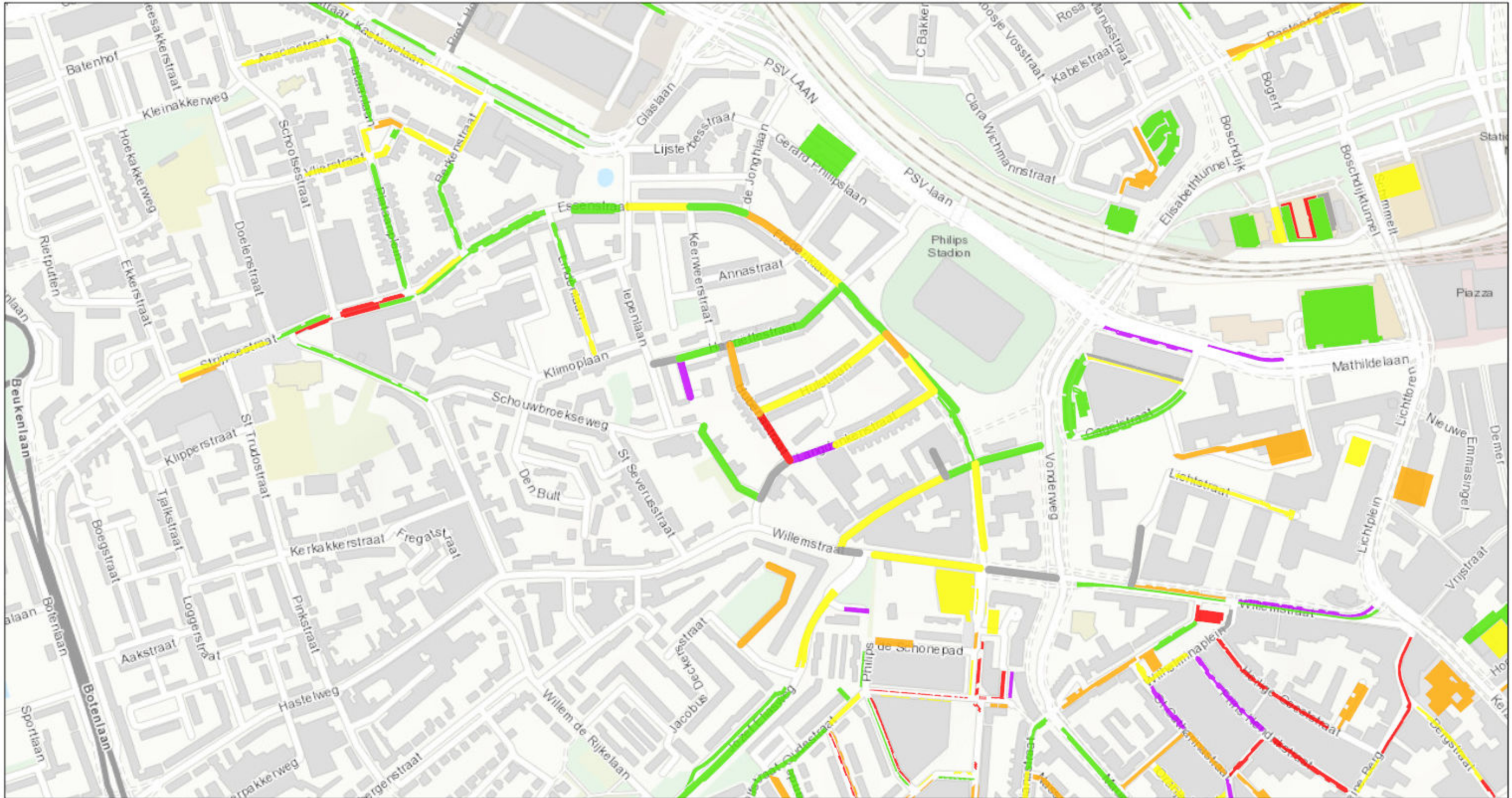
■ > 100%

1:7,644



Sources: Esri, HERE, Garmin, Intermap, increment P Corp., GEBCO, USGS, FAO, NPS, NRCAN, GeoBase, IGN, Kadaster NL, Ordnance Survey, Esri Japan, METI, Esri China (Hong Kong), (c) OpenStreetMap contributors, and the GIS User Community

Eindhoven parkeeronderzoek 2019 16-03-2019 13:00-16:00



23-7-2019 14:11:55

(E2) Parkeerdruk zaterdag 16 maart 2019 (13:00-16:00)

geen capaciteit/geen meting

< 50%

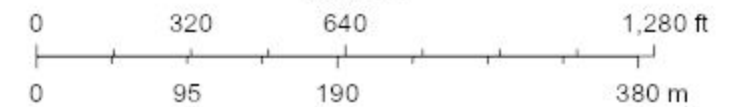
50 - 70%

70 - 90%

90 - 100%

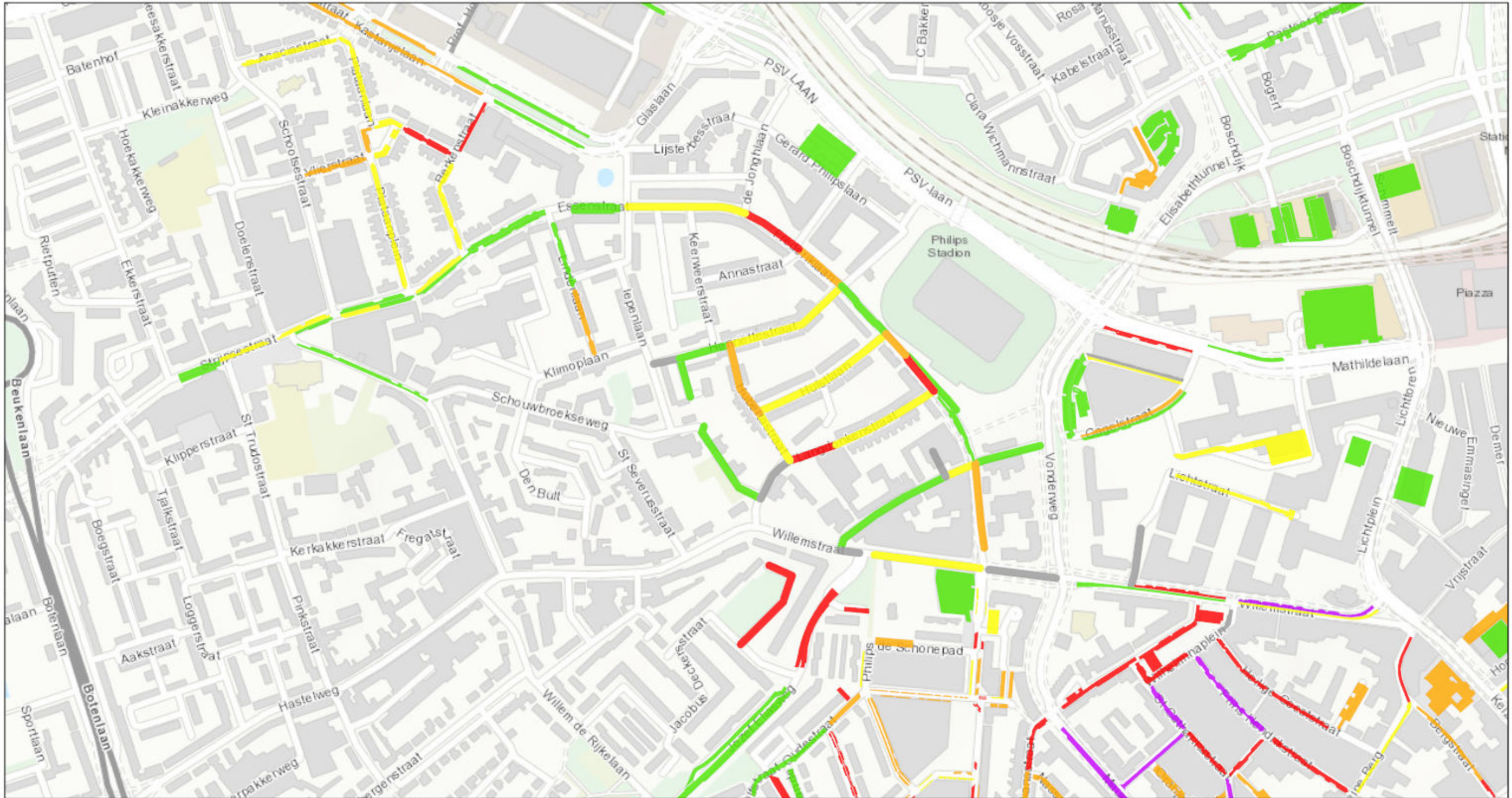
> 100%

1:7,644



Sources: Esri, HERE, Garmin, Intermap, increment P Corp., GEBCO, USGS, FAO, NPS, NRCAN, GeoBase, IGN, Kadaster NL, Ordnance Survey, Esri Japan, METI, Esri China (Hong Kong), (c) OpenStreetMap contributors, and the GIS User Community

Eindhoven parkeeronderzoek 2019 16-03-2019 18:00-21:00



23-7-2019 14:12:47

(E3) Parkeerdruk zaterdag 16 maart 2019 (18:00-21:00)

■ geen capaciteit/geen meting

■ < 50%

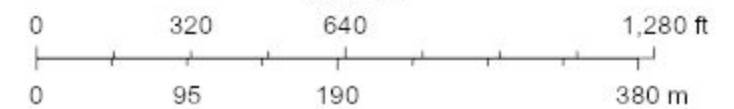
■ 50 - 70%

■ 70 - 90%

■ 90 - 100%

■ > 100%

1:7,644



Sources: Esri, HERE, Garmin, Intermap, increment P Corp., GEBCO, USGS, FAO, NPS, NRCAN, GeoBase, IGN, Kadaster NL, Ordnance Survey, Esri Japan, METI, Esri China (Hong Kong), (c) OpenStreetMap contributors, and the GIS User Community