

## Uitsneden aangepaste locaties herstelbestemmingsplan

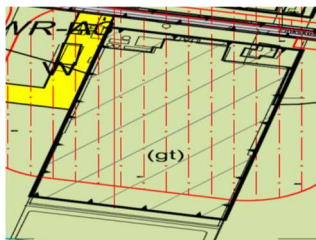
Eikenlaan 24, Liessel



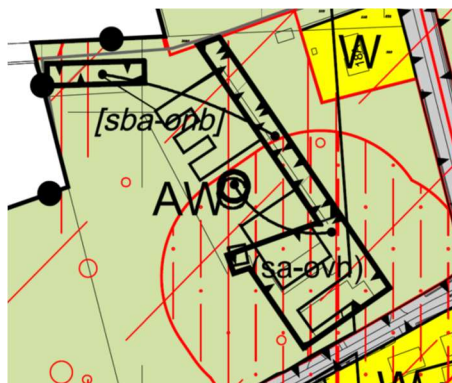
Neerkantseweg 37-39, Liessel



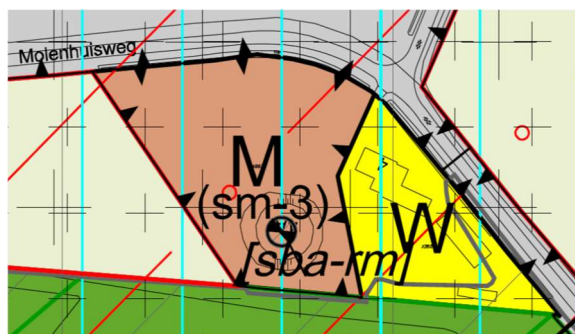
Zinkskeslaan 11/11A, Helenaveen



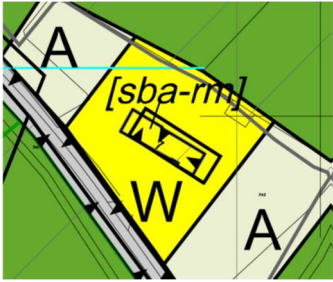
Langmost 7, Neerkant



Molenhuisweg 4a, Vlierden



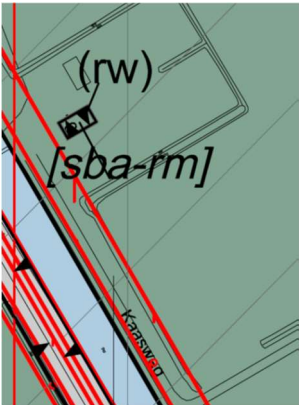
Molenhuisweg 7, Vlierden



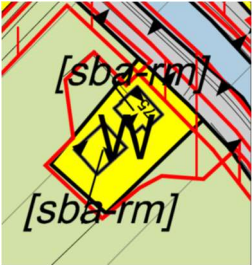
Riet 10, Deurne



Kaasweg 10, Helenaveen



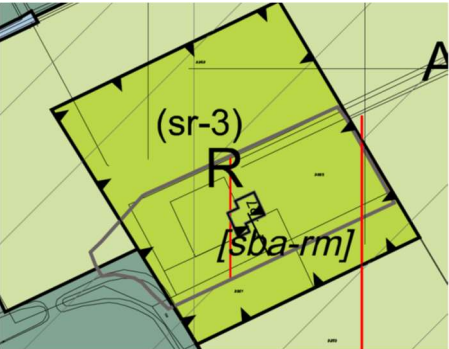
Soemeersingel 75, Helenaveen



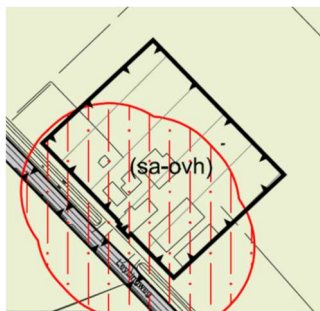
Soemeersingel 97, Helenaveen



Soemeersingel 127, Helenaveen



Leysingweg 4, Liessel



Mgr. Berkvensstraat 86, Liessel



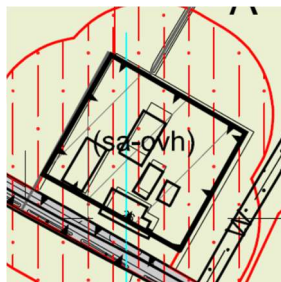
Voorpeelweg 9a, Deurne



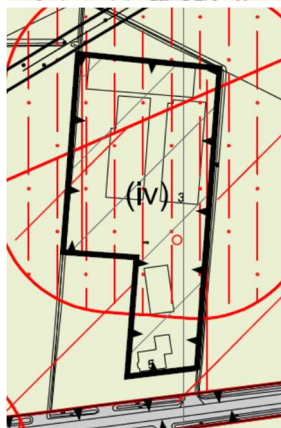
Duifweg 15, Deurne



Walsbergseweg 26, Deurne



Schalkertweg 3, Deurne



Korte Zeilkens 6, Neerkant



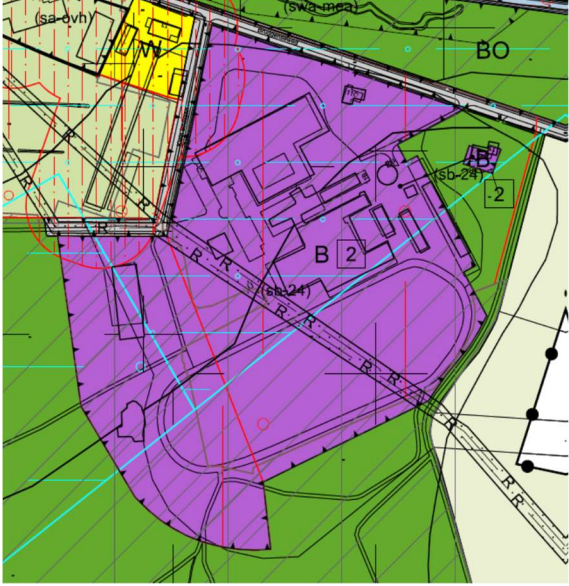
Korte Zeilkens 8/10, Neerkant



Heimolenweg 16/16a, Deurne



Bruggenseweg 11/11a, Deurne



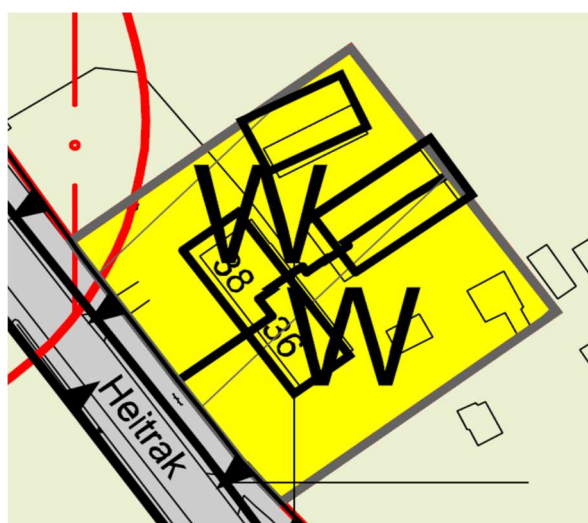
Neerkantseweg 37 – 39, Liessel



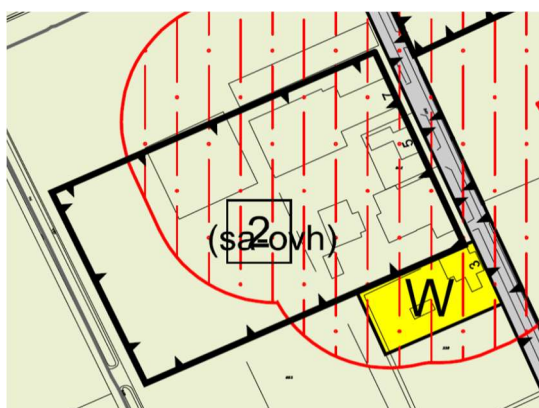
ten zuiden van Veenpluisweg 7,  
percelen kadastraal bekend sectie U,  
nrs 772, 443, 444, 445



Heitrak 36 en 38, Liessel



Eikendreef 5-7, Liessel



Tramweg-Slootweg

