











 Gemeente Amsterdam
 Nieuw-West



LEGENDA


Plangebied
 Plangebiedsgrens

Bestemmingen
 G Groen
 T-1 Tuin - 1
 T-2 Tuin - 2
 V Verkeer
 W Wonen

Bouwvlak
 bouwvlak

Bouwaanduidingen
 [bg] bijgebouwen
 [sba-dak] specifieke bouwaanduiding - dakopbouw
 [sba-erfs] specifieke bouwaanduiding - erfafscheiding

Maatvoeringaanduidingen
 maatvoeringsvlak
 B maximum bouwhoogte (m)

Figuren
 gevellijn



VERKLARING
 Ondergrond ontleend aan GBKA
 10 maart 2014

Planinformatie		Informatie	Stadsdeel Nieuw-West
Datum	15 september 2014	Elaboratie	afdeling RO
Status	Concept ontwerp	Gemaakt door	T. 1090
05 november 2014	Ontwerp	Interner	S. Oost Trosak
Format	A3	Juridisch ontwerp	Nathalie Berg
		Stevens ontwerp	NL:ARRO.0363.P.1313BPS.TD-VG01.dgn
		Werkten	NL:ARRO.0363.P.1313BPS.TD-VG01

Bestemmingsplan Maria Montessori
 Onderdeel VG01