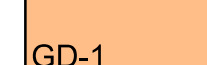

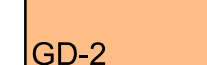

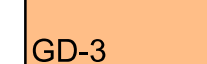

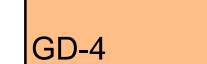

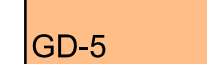




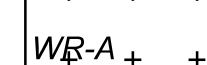

**Plangebied**

 Plangebiedsgrens




**Bestemmingen**

- |  |             |  |             |
|--|-------------|--|-------------|
|  GD-1 | Gemengd - 1 |  GD-6 | Gemengd - 6 |
|  GD-2 | Gemengd - 2 |  G    | Groen       |
|  GD-3 | Gemengd - 3 |  V-1  | Verkeer - 1 |
|  GD-4 | Gemengd - 4 |  V-2  | Verkeer - 2 |
|  GD-5 | Gemengd - 5 |  WA   | Water       |





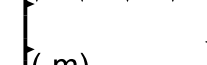

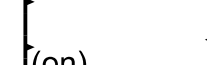


**Dubbelbestemmingen**

- |   |                          |
|---|--------------------------|
|  L-G   | Leiding - Gas            |
|  L-W   | Leiding - Water          |
|  WF-A  | Waarde - Archeologie     |
|  WS-WK | Waterstaat - Waterkering |



**Gebiedsaanduidingen**

- |   |                                 |
|---|---------------------------------|
|  | geluidzone - industrie          |
|  | veiligheidszone - .             |
|  | veiligheidszone - windturbine 2 |




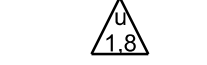
**Funcieaanduidingen**

- |  |                             |  |   |
|--|-----------------------------|--|---|
|  (br)   | brug                        |  (-sgd) | specifieke vorm van gemengd uitgestoten |
|  (k)    | kantoor uitgestoten         |  (sh)   | specifieke vorm van horeca              |
|  (cm)  | maatschappelijk uitgestoten |  (sv)  | specifieke vorm van verkeer             |
|  (on) | onderwijs                   |  (v)  | verkeer                                 |
|  (p)  | parkeerterrein              |  |   |

**Bouwaanduidingen**

- |   |                           |
|---|---------------------------|
|  (ond) | onderdoorgang             |
|  (sba) | specifieke bouwaanduiding |


**Maatvoeringaanduidingen**

- |   |                          |
|---|--------------------------|
|  | maatvoeringsvlak         |
|  | maximum bouwhoogte (m)   |
|  | minimum floorspace index |
|  | maximum floorspace index |

**Figuren**

- |   |           |
|---|-----------|
|  | gevellijn |
|---|-----------|

**Verklaringen**

- |   |                                   |
|---|-----------------------------------|
|  | Ondergrond ontleend aan GBKA 2012 |
|---|-----------------------------------|

**Planinformatie**

Datum	Planstatus	Informatie bij	Dienst Ruimtelijke Ordening Amsterdam
20-06-2012	Voorontwerp	Gemaakt door	Dienst Ruimtelijke Ordening Amsterdam
27-11-2012	Ontwerp	Locatie	Stadsdeel Westpoort
03-07-2013	Vastgesteld	Formaat	A0
	Onherroepelijk	Plan id	NL.IMRO.0363.B1105BPGST-VG02.dgn
		Plakdatum	24-6-2013

