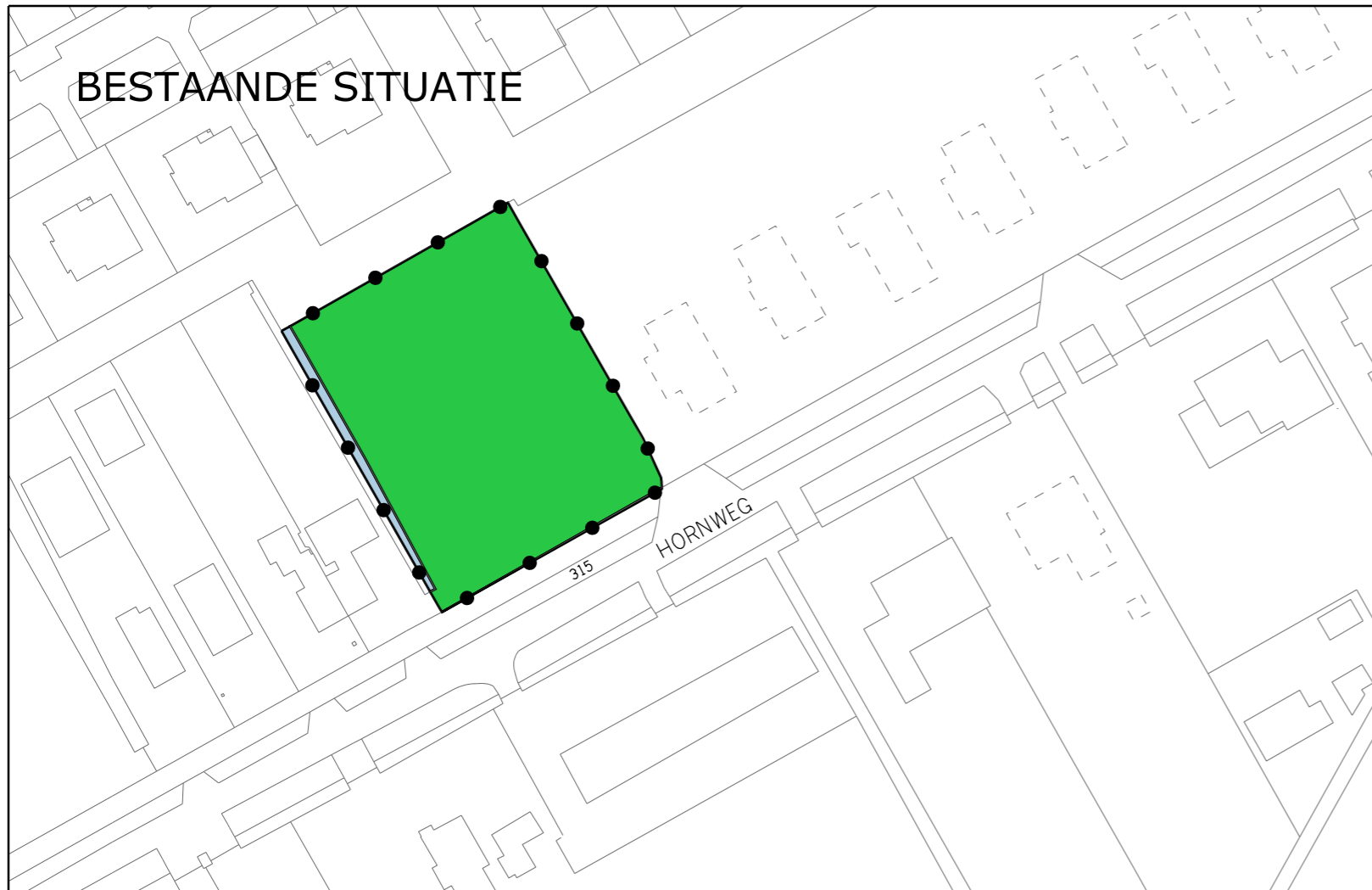








BESTAANDE SITUATIE



BESTAANDE SITUATIE

| | | |
|---|------------|------------|
|  | VERHARDING | 4 M2 |
|  | GROEN | 1.985 M2 + |
|  | WATER | 64 M2 + |
| —●—●— | | PLANGEBIED |
| | | 2.053 M2 |

NIEUWE SITUATIE

| | | |
|---|------------------|------------|
|  | VERHARDING | 482 M2 |
|  | 50% TUIN onverh. | 1.335 M2 + |
|  | WATER | 236 M2 + |
| —●—●— | | PLANGEBIED |
| | | 2.053 M2 |

TOENAME VERHARDING

$$482 + (1335 * 0,5) = 1149 \text{ m}^2$$

$$\text{te compenseren } 15\% * 1149 = 172 \text{ m}^2 \text{ water}$$

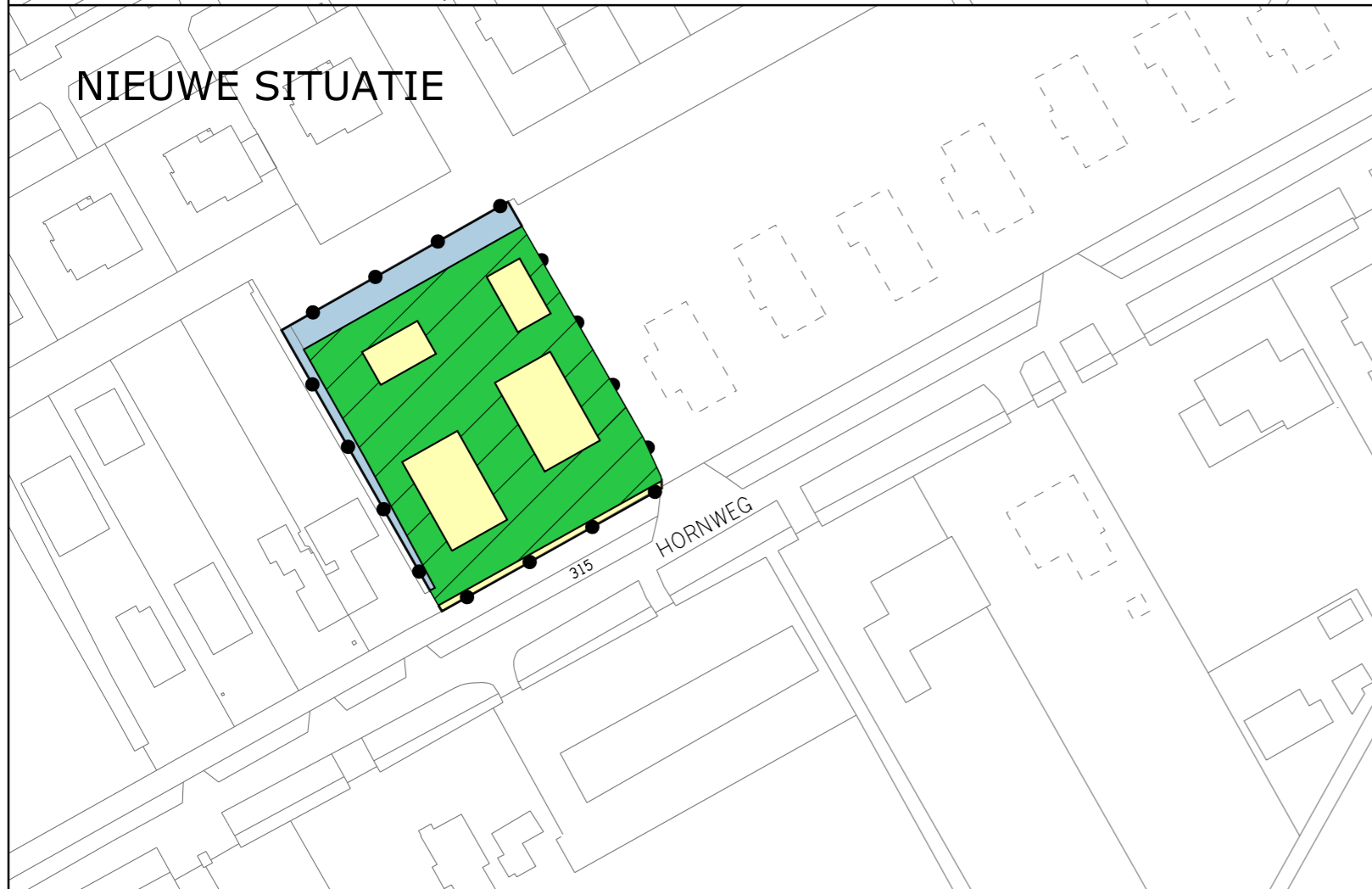
TOENAME WATER

$$236 - 64 = 172 \text{ m}^2$$

NOG TE REALISEREN WATER:

$$172 - 172 = 0 \text{ m}^2$$

NIEUWE SITUATIE



Bestemmingsplannen

Gemeente Aalsmeer

Drie Kolommenplein 1, Postbus 253, 1430 AG Aalsmeer, T 0297-38 75 75, F 0297-38 76 76

WATERCOMPENSATIE HORNWEG 315 OP BASIS VAN MAX. BEBOUWING BESTEMMINGSPLAN EN LINTENBELEID

| | | | |
|--------------------|-------------|--------------------|-----------------------|
| datum : 26 06 2017 | gewijzigd : | formaat : A3 | schaal : 1 : 1000 |
| operator : S. KHO | | | plcpg : imro-2012-v8i |
| gecontr. : | | tek.nr. SA. A03.08 | |
| gezien : | | | |