





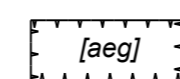
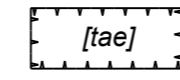
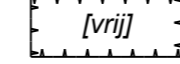
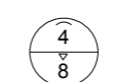



PLANGEBIED  
 plangebied

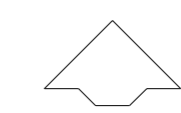
BESTEMMINGEN  
 Agrarisch  
 Tuin  
 Verkeer  
 Wonen  
 ————— bestemmingsgrens

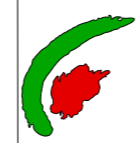
BOUWVLAK  
 bouwvlak

BOUWAANDUIDINGEN  
 aaneengebouwd  
 twee-aaneen  
 vrijstaand

MAATVOERINGSAANDUIDINGEN  
 maximale goot- en bouwhoogte (m)

VERKLARINGEN  
 gbkn- en kadastrale gegevens



 <h2 style="text-align: center;">GEMEENTE NUNSPEET</h2>			
Afdeling	RO	Getekend:	TvD
BESTEMMINGSPAN KEMPERSWEG 35		Datum:	12 december 2011
		Schaal: 1: 1000	Formaat A2
		tekening nr.	BP01072 - vg01