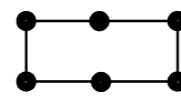



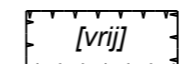






PLANGEBIED
 plangebied

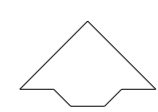
BESTEMMINGEN
 Tuin
 Wonen
 ————— bestemmingsgrens


BOUWVLAK
 bouwvlak

BOUWAANDUIDINGEN
 vrijstaand

MAATVOERINGSAAANDUIDINGEN
 maximale goot- en bouwhoogte (m)
 maximum aantal wooneenheden
 maximum aantal (m2) woning

VERKLARINGEN
 gbkn- en kadastrale gegevens



		GEMEENTE NUNSPEET	
		Afdeling	RO
BESTEMMINGSPLAN ZWOLSEWEGJE 128		Datum:	22 juni 2012
		Schaal: 1:1000	Formaat A2
		tekening nr.	BP01068 - vg02