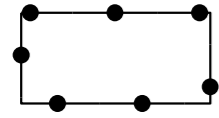



## Plangebied



Plangebiedgrens

## Bestemmingen




Bedrijf




Gemengd - 1



Gemengd - 2

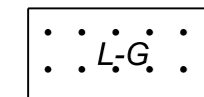


Tuin

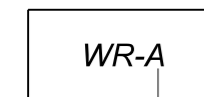


Wonen

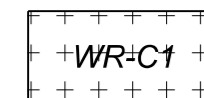
## Dubbelbestemmingen



Leiding - Gas



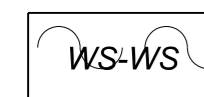
Waarde - Archeologie



Waarde - Cultuurhistorie 1



Waarde - Cultuurhistorie 2

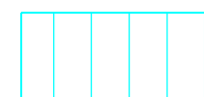


Waterstaat - Waterstaatkundige functie

## Gebiedsaanduidingen

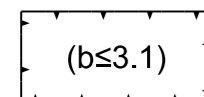


geluidzone - industrie

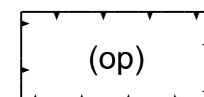


vrijwaringszone - molenbiotoop

## Functieaanduidingen



bedrijf tot en met categorie 3.1



opslag

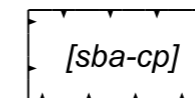
## LEGENDA

### Bouwvlak



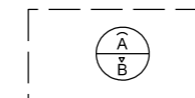
bouwvlak

### Bouwaanduidingen

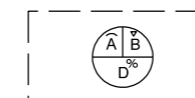


specifieke bouwaanduiding - carport

### Maatvoeringaanduidingen




maximum goothoogte (m), maximum bouwhoogte (m)



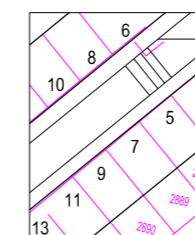
maximum goothoogte (m), maximum bouwhoogte (m), maximum bebouwingspercentage (%)

### Figuren



hartlijn leiding - gas

## VERKLARING



topografische gegevens van de bestaande bebouwing met huisnummers

kadastrale grenzen en perceelnummers

kadastrale sectiegrens

Bronhouder:

Gemeente Zwolle

Schaal:

1 : 1000

Formaat:

A3

Bestandsnaam:

Planjurist:

J. van den Berg

Getekend door:

M.Bredewold

Datum:

25-03-2021

Bladnr:

1 van

Vaststellingsbesluit:

## Bestemmingsplan Veegplan Snippergroen 2021

### LEGENDA

Concept



ruimte op orde