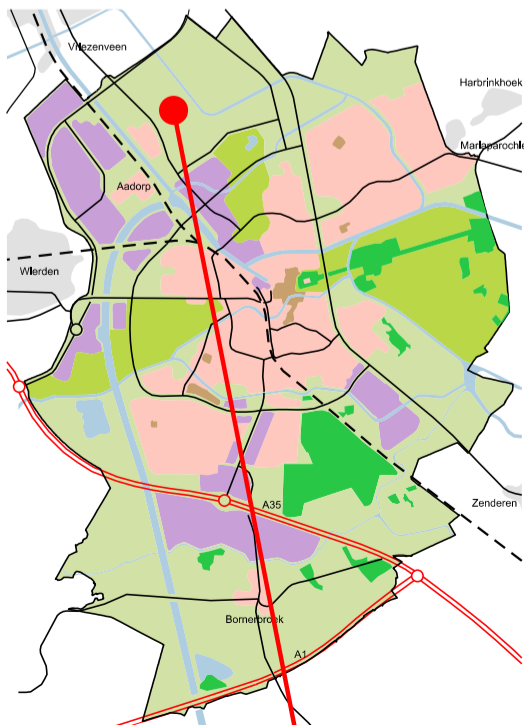
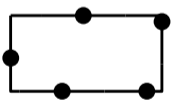


Ligging plangebied



Ligging plangebied


Plangebied



Bestemmingsplan  
BP0000 Westermaatweg 7

Bestemmingen

art.3



A-1

Agrarisch - 1

art.4



BO

Bos

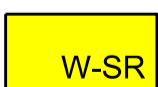
art.5



T

Tuin

art.6



W-SR

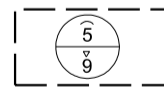
Wonen - Stadsrand

Bouwvlak



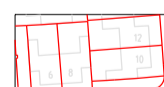
bouwvlak

Maatvoering



maximum goothoogte (m),  
maximum bouwhoogte (m)

Verklaring



Topografische gegevens en  
bestaande ondergrond  
(28 december 2021)

Ruimtelijk plan	1/1	
NL.IMRO.0141.00160-BP31 Westermaatweg 7		
Vastgesteld door Gemeenteraad / B&W d.d.		
Datum	8-2-2024	Modelnaam
Schaal	1:1000	Status
Formaat	A3	Getekend
Bestandsnaam		

