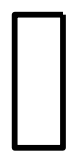

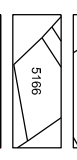
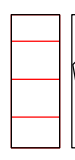


 Buttingebied Mulligen



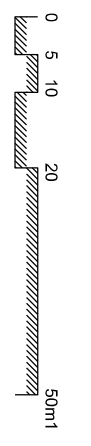
Bouwvlakken
 bouwvlak

Verklaringen

	12	Topografische ondergrond
	5/16	Kadastrale ondergrond
		Bouwperceel

Bestemmingsplan Buttingebied Mulligen
 Bijlage 3

Schaal 1:1000
 Planfase Vastgesteld
 Datum 30 november 2017
 Getekend Stedebouw HW
 Tekeningnr. N.L.M/R.O.0289.BG148.VC01



GEMEENTE OLDEBROEK
 Raadhuisplein 1, Oldebroek
 Postadres: Postbus 2, 8096 ZG Oldebroek
 Telefoon: 140525
 www.oldebroek.nl